
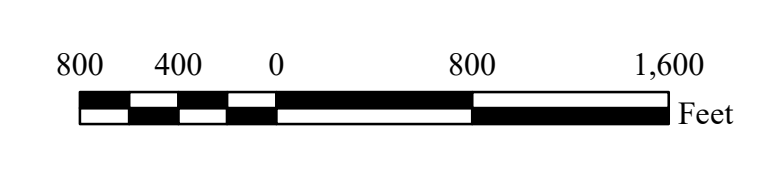


ZONING MAP

SELMER, TENNESSEE

- TN_City_Boundaries
- R-1 LOW DENSITY RESIDENTIAL
- R-2 MEDIUM DENSITY RESIDENTIAL
- R-2D MEDIUM DENSITY RESIDENTIAL/DUPLEX
- R-3 HIGH DENSITY RESIDENTIAL
- R-4 HIGH DENSITY RESIDENTIAL/MOBILE HOME
- B-1 GENERAL BUSINESS
- B-2 CENTRAL BUSINESS
- O-1 OFFICE DISTRICT
- B-M BUSINESS-INDUSTRIAL
- H-1 HOSPITAL
- M-1 INDUSTRIAL
- S-1 SPEICAL IMPACT INDUSTRIAL



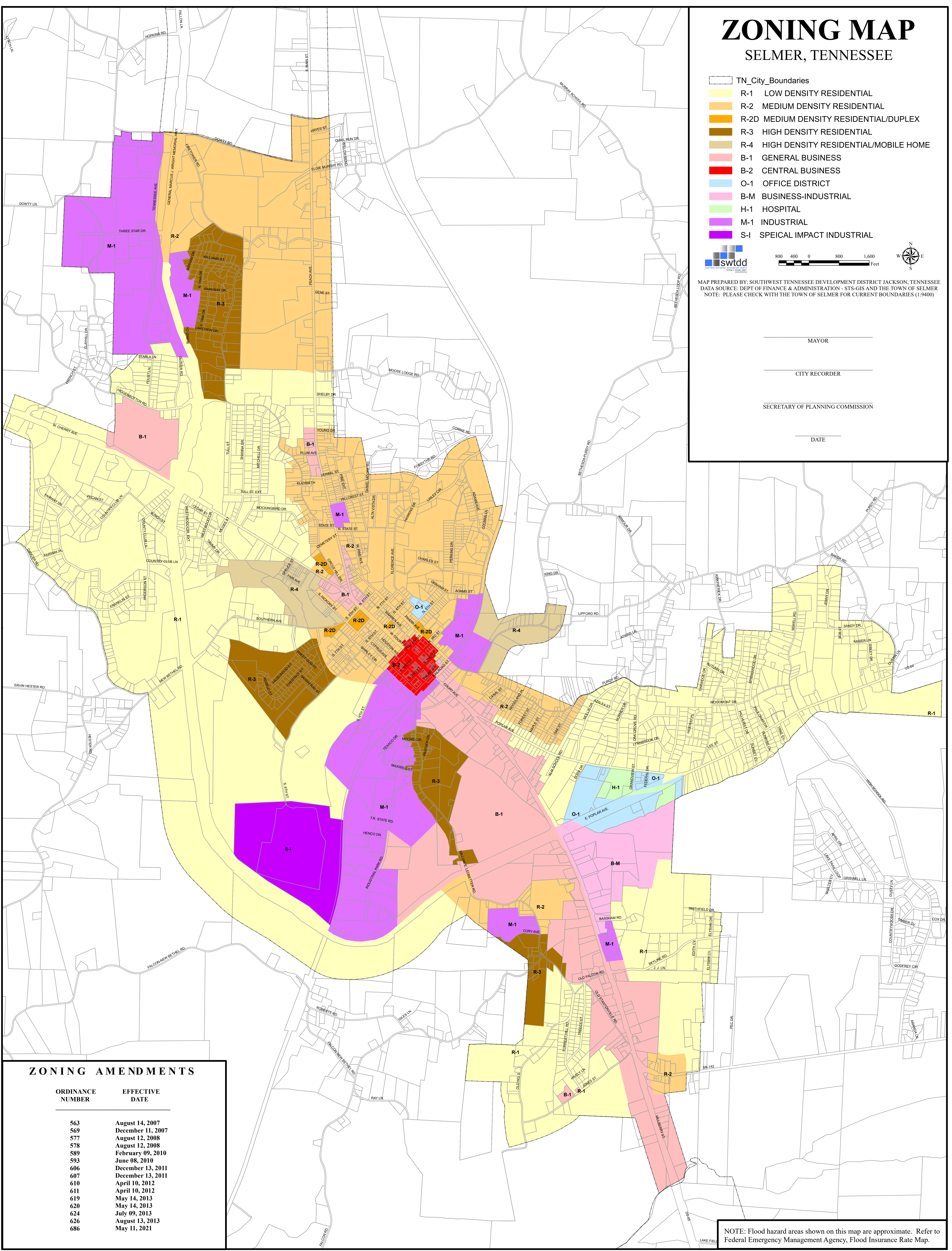
MAP PREPARED BY: SOUTHWEST TENNESSEE DEVELOPMENT DISTRICT JACKSON, TENNESSEE
 DATA SOURCE: DEPT OF FINANCE & ADMINISTRATION - STS-GIS AND THE TOWN OF SELMER
 NOTE: PLEASE CHECK WITH THE TOWN OF SELMER FOR CURRENT BOUNDARIES (1:9400)

MAYOR

CITY RECORDER

SECRETARY OF PLANNING COMMISSION

DATE



ZONING AMENDMENTS

ORDINANCE NUMBER	EFFECTIVE DATE
563	August 14, 2007
569	December 11, 2007
577	August 12, 2008
578	August 12, 2008
589	February 09, 2010
593	June 08, 2010
606	December 13, 2011
607	December 13, 2011
610	April 10, 2012
611	April 10, 2012
619	May 14, 2013
620	May 14, 2013
624	July 09, 2013
626	August 13, 2013
686	May 11, 2021

NOTE: Flood hazard areas shown on this map are approximate. Refer to Federal Emergency Management Agency, Flood Insurance Rate Map.